



Hornsea Project Four: Environmental Statement (ES)

PINS Document Reference: A6.5.2
APFP Regulation 5(2)(a)

Volume A6, Annex 5.2: Aerial Photographic and Lidar Assessment Report – Part C

Prepared	Air Photo Services Ltd, July 2021
Checked	Royal HaskoningDHV, July 2021
Accepted	Thomas Watts, Orsted, August 2021
Approved	Julian Carolan, Orsted, September 2021

A6.5.2
Version B

Table of Contents

1 Appendix E Aerial Photographic and Lidar Map Books – Sheets 20 to 37 2

List of Figures

Figure 27: Technical Map Book Sheet 20 of 37 3
Figure 28: Technical Map Book Sheet 21 of 37 4
Figure 29: Technical Map Book Sheet 22 of 37 5
Figure 30: Technical Map Book Sheet 23 of 37 6
Figure 31: Technical Map Book Sheet 24 of 37 7
Figure 32: Technical Map Book Sheet 25 of 37 8
Figure 33: Technical Map Book Sheet 26 of 37 9
Figure 34: Technical Map Book Sheet 27 of 37 10
Figure 35: Technical Map Book Sheet 28 of 37 11
Figure 36: Technical Map Book Sheet 29 of 37 12
Figure 37: Technical Map Book Sheet 30 of 37 13
Figure 38: Technical Map Book Sheet 31 of 37 14
Figure 39: Technical Map Book Sheet 32 of 37 15
Figure 40: Technical Map Book Sheet 33 of 37 16
Figure 41: Technical Map Book Sheet 34 of 37 17
Figure 42: Technical Map Book Sheet 35 of 37 18
Figure 43: Technical Map Book Sheet 36 of 37 19
Figure 44: Technical Map Book Sheet 37 of 37 20

1 Appendix E Aerial Photographic and Lidar Map Books – Sheets 20 to 37

504500

505000

505500

450000

450000

449500

449500

449000

449000

504500

505000

505500



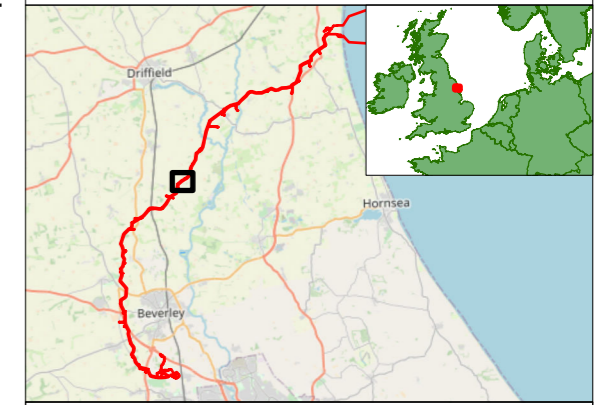
GRID NORTH

Hornsea Four



Technical Map Book

Sheet 20 of 37

-  Order Limits
-  NMP Site
-  NMP Ridge and Furrow Direction
-  Airfield
-  Anti Aircraft Defence Site
-  Bank
-  Barrow
-  Boundary
-  Ditch
-  Enclosure
-  Hollow
-  Modern Service
-  Mound
-  Palaeochannel
-  Pit
-  Ring Ditch
-  Road
-  Settlement
-  Cultivation Marks
-  Extent of Area
-  Ridge and Furrow Direction



Coordinate system: British National Grid
 Scale@A3: 1:5,000





REV	REMARK	DATE
	First Issue for PEIR	01/10/2019
A	Updated following PEIR consultations, for DCO	17/06/2021

Licenses:
 Service Layer Credits: OpenStreetMap: © OpenStreetMap (and contributors, CC-BY-SA.
 © Crown copyright and database rights 2021 Ordnance Survey 0100031673. All rights reserved.

Date: 17/06/2021 Author: APS Name: HOW04APS0008 Technical Map Book Full Route

Title: Technical Map Book
 Document no: HOW04APS0008
 Created by: ASJ
 Checked by: AK
 Approved by: CC



505000 505500 506000 506500



451000

451000

450500


450500

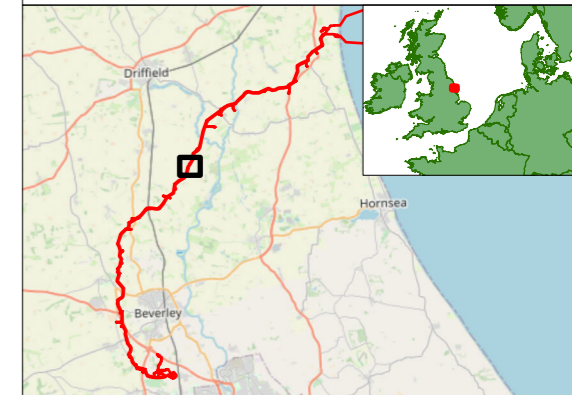
505000 505500 506000 506500

Hornsea Four

Technical Map Book

Sheet 21 of 37

-  Order Limits
-  NMP Site
-  NMP Ridge and Furrow Direction
-  Airfield
-  Anti Aircraft Defence Site
-  Bank
-  Barrow
-  Boundary
-  Ditch
-  Enclosure
-  Hollow
-  Modern Service
-  Mound
-  Palaeochannel
-  Pit
-  Ring Ditch
-  Road
-  Settlement
-  Cultivation Marks
-  Extent of Area
-  Ridge and Furrow Direction



Coordinate system: British National Grid

Scale@A3: 1:5,000

0 100 200 Metres

0 100 200 300 Yards

REV	REMARK	DATE
	First Issue for PEIR	01/10/2019
A	Updated following PEIR consultations, for DCO	17/06/2021

Licenses:
Service Layer Credits: OpenStreetMap: © OpenStreetMap (and) contributors, CC-BY-SA.
© Crown copyright and database rights 2021 Ordnance Survey 0100031673. All rights reserved.

Date: 17/06/2021

Author: APS

Name: HOW04APS0008 Technical Map Book Full Route

Title: Technical Map Book
Document no: HOW04APS0008
Created by: ASJ
Checked by: AK
Approved by: CC

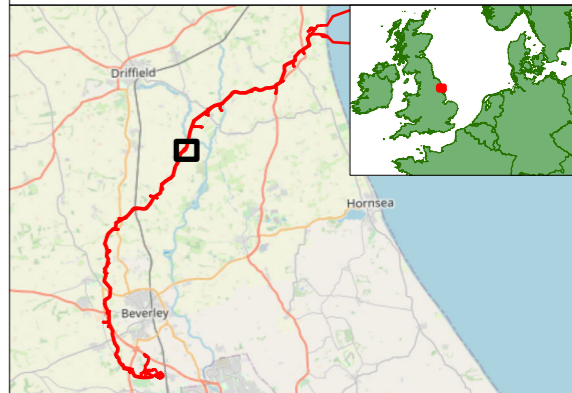


Hornsea Four

Technical Map Book

Sheet 22 of 37

- Order Limits
- NMP Site
- NMP Ridge and Furrow Direction
- Airfield
- Anti Aircraft Defence Site
- Bank
- Barrow
- Boundary
- Ditch
- Enclosure
- Hollow
- Modern Service
- Mound
- Palaeochannel
- Pit
- Ring Ditch
- Road
- Settlement
- Cultivation Marks
- Extent of Area
- Ridge and Furrow Direction



Coordinate system: British National Grid
 Scale@A3: 1:5,000

0 100 200 Metres

0 100 200 300 Yards

REV	REMARK	DATE
	First Issue for PEIR	01/10/2019
A	Updated following PEIR consultations, for DCO	17/06/2021

Title: Technical Map Book
 Document no: HOW04APS0008
 Created by: ASJ
 Checked by: AK
 Approved by: CC




Licenses:
 Service Layer Credits: OpenStreetMap: © OpenStreetMap (and) contributors, CC-BY-SA.
 © Crown copyright and database rights 2021 Ordnance Survey. 0100031673. All rights reserved.

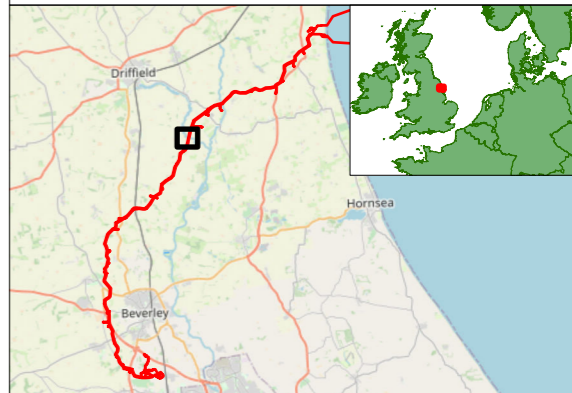
Date: 17/06/2021 Author: APS Name: HOW04APS0008 Technical Map Book Full Route

Hornsea Four

Technical Map Book

Sheet 23 of 37

- Order Limits
- NMP Site
- NMP Ridge and Furrow Direction
- Airfield
- Anti Aircraft Defence Site
- Bank
- Barrow
- Boundary
- Ditch
- Enclosure
- Hollow
- Modern Service
- Mound
- Palaeochannel
- Pit
- Ring Ditch
- Road
- Settlement
- Cultivation Marks
- Extent of Area
- Ridge and Furrow Direction

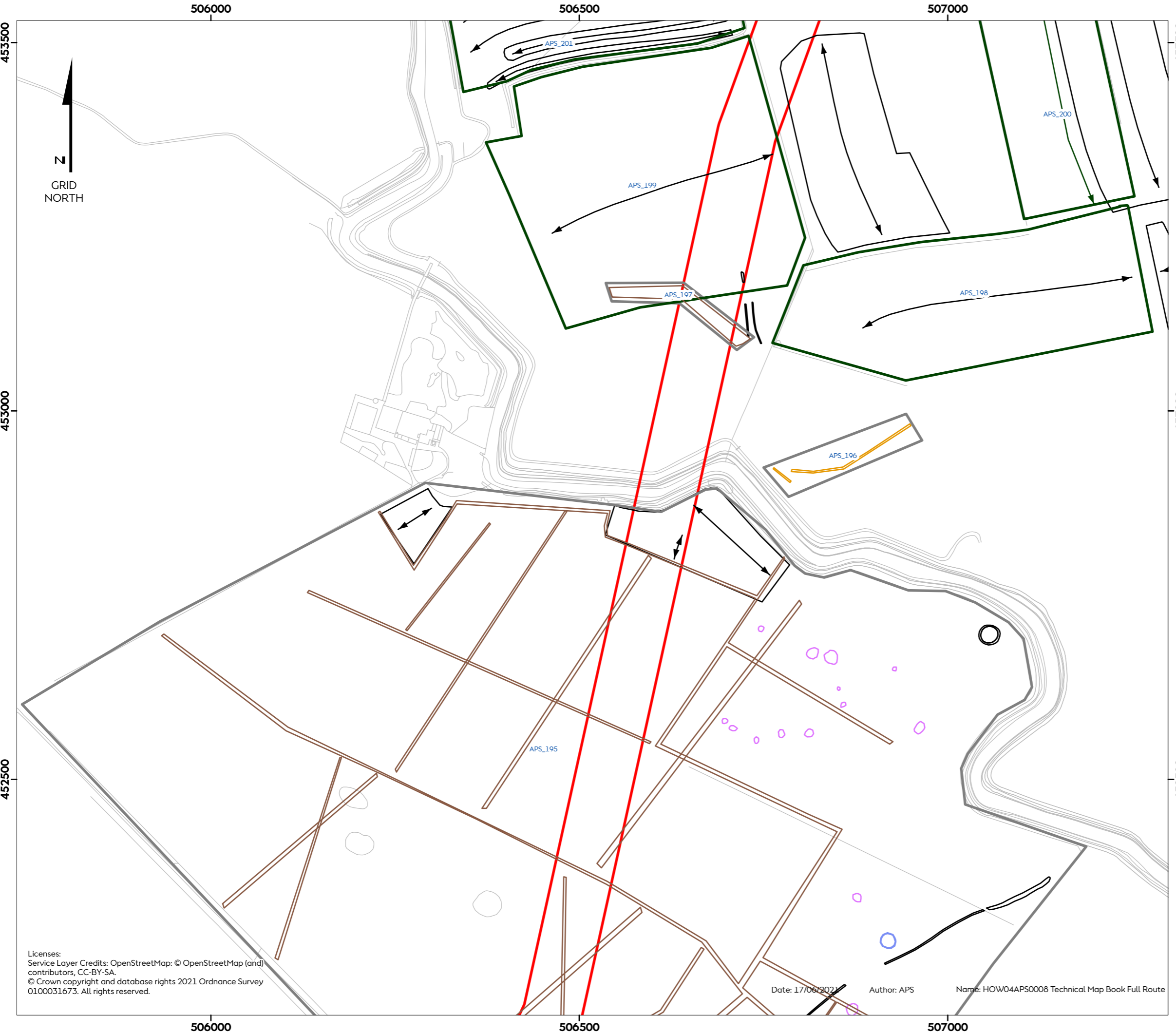


Coordinate system: British National Grid
 Scale@A3: 1:5,000

0 100 200 Metres
 0 100 200 300 Yards

REV	REMARK	DATE
	First Issue for PEIR	01/10/2019
A	Updated following PEIR consultations, for DCO	17/06/2021

Title: Technical Map Book
 Document no: HOW04APS0008
 Created by: ASJ
 Checked by: AK
 Approved by: CC



Licenses:
 Service Layer Credits: OpenStreetMap: © OpenStreetMap (and) contributors, CC-BY-SA.
 © Crown copyright and database rights 2021 Ordnance Survey 0100031673. All rights reserved.

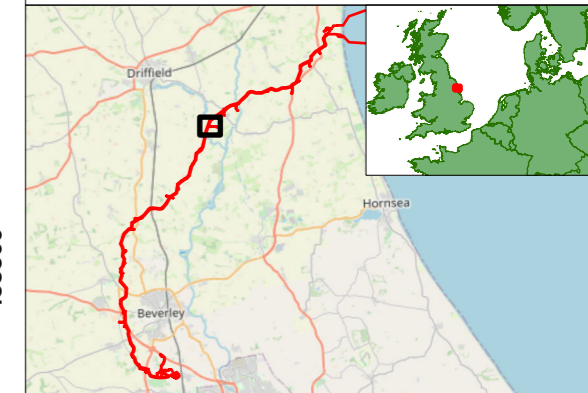
Date: 17/06/2021 Author: APS Name: HOW04APS0008 Technical Map Book Full Route

Hornsea Four

Technical Map Book

Sheet 24 of 37

- Order Limits
- NMP Site
- NMP Ridge and Furrow Direction
- Airfield
- Anti Aircraft Defence Site
- Bank
- Barrow
- Boundary
- Ditch
- Enclosure
- Hollow
- Modern Service
- Mound
- Palaeochannel
- Pit
- Ring Ditch
- Road
- Settlement
- Cultivation Marks
- Extent of Area
- Ridge and Furrow Direction




Coordinate system: British National Grid
 Scale@A3: 1:5,000

0 100 200 Metres

0 100 200 300 Yards

REV	REMARK	DATE
	First Issue for PEIR	01/10/2019
A	Updated following PEIR consultations, for DCO	17/06/2021

Title: Technical Map Book
 Document no: HOW04APS0008
 Created by: ASJ
 Checked by: AK
 Approved by: CC




Licenses:
 Service Layer Credits: OpenStreetMap: © OpenStreetMap (and) contributors, CC-BY-SA.
 © Crown copyright and database rights 2021 Ordnance Survey 0100031673. All rights reserved.

Date: 17/06/2021 Author: APS Name: HOW04APS0008 Technical Map Book Full Route

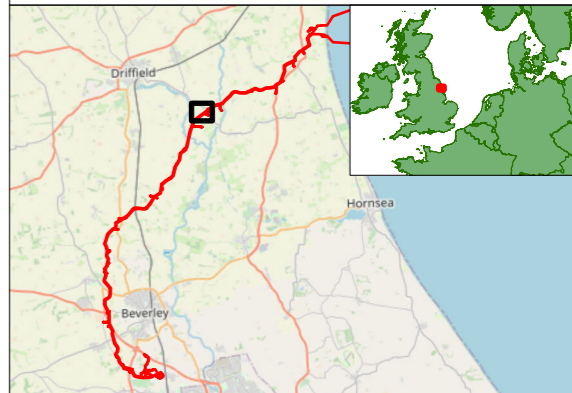


Hornsea Four

Technical Map Book

Sheet 25 of 37

- Order Limits
- NMP Site
- NMP Ridge and Furrow Direction
- Airfield
- Anti Aircraft Defence Site
- Bank
- Barrow
- Boundary
- Ditch
- Enclosure
- Hollow
- Modern Service
- Mound
- Palaeochannel
- Pit
- Ring Ditch
- Road
- Settlement
- Cultivation Marks
- Extent of Area
- Ridge and Furrow Direction



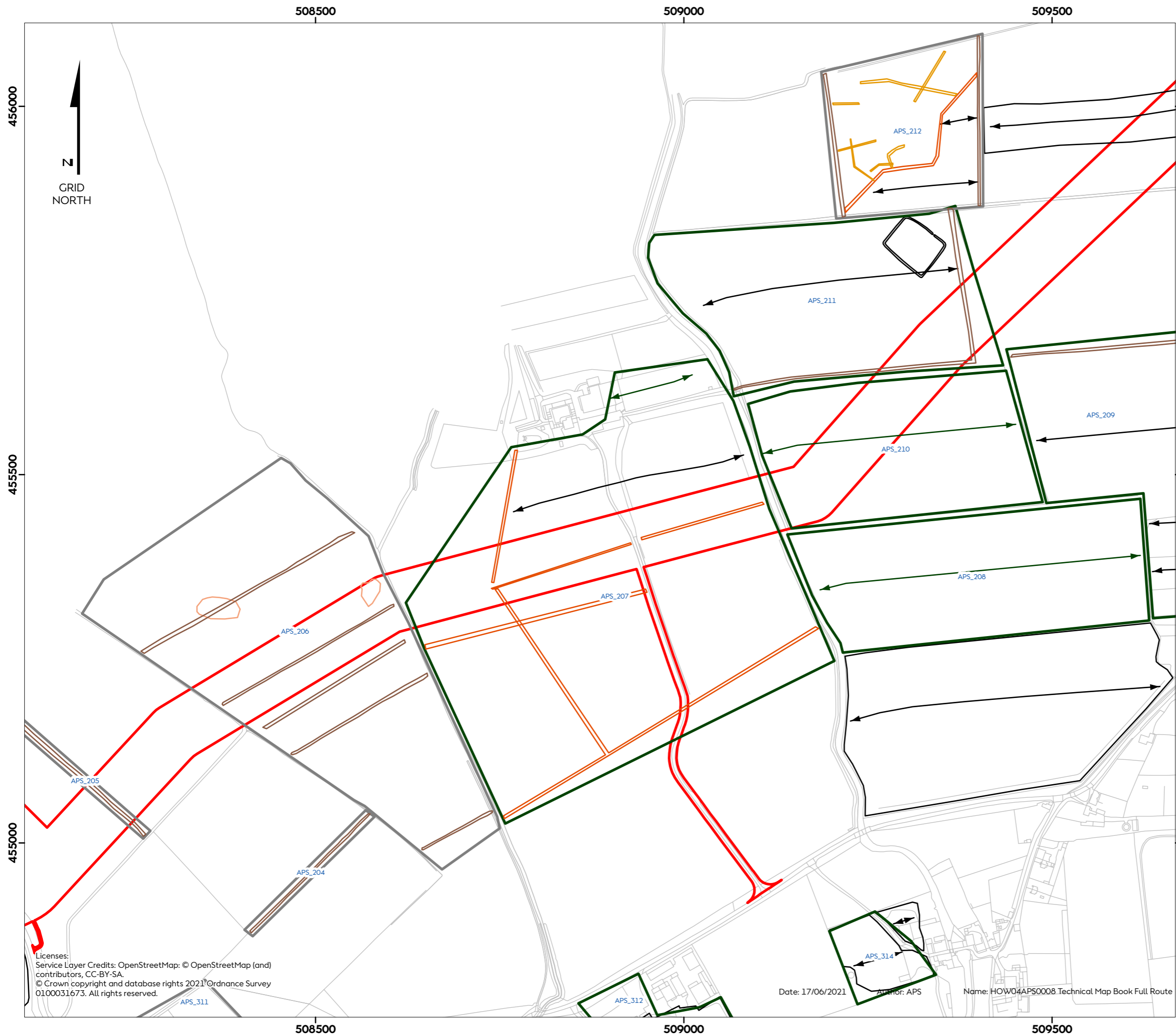
Coordinate system: British National Grid
 Scale@A3: 1:5,000

REV	REMARK	DATE
	First Issue for PEIR	01/10/2019
A	Updated following PEIR consultations, for DCO	17/06/2021

Licenses:
 Service Layer Credits: OpenStreetMap: © OpenStreetMap (and contributors), CC-BY-SA.
 © Crown copyright and database rights 2021. Ordnance Survey 0100031673. All rights reserved.

Date: 17/06/2021 Author: APS Name: HOW04APS0008 Technical Map Book Full Route

Title: Technical Map Book
 Document no: HOW04APS0008
 Created by: ASJ
 Checked by: AK
 Approved by: CC

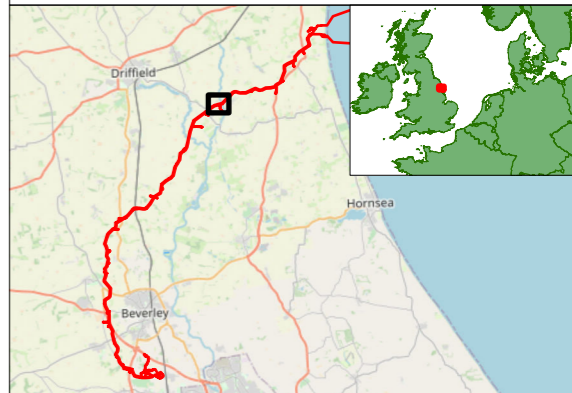


Hornsea Four

Technical Map Book

Sheet 26 of 37

- Order Limits
- NMP Site
- NMP Ridge and Furrow Direction
- Airfield
- Anti Aircraft Defence Site
- Bank
- Barrow
- Boundary
- Ditch
- Enclosure
- Hollow
- Modern Service
- Mound
- Palaeochannel
- Pit
- Ring Ditch
- Road
- Settlement
- Cultivation Marks
- Extent of Area
- Ridge and Furrow Direction



Coordinate system: British National Grid
 Scale@A3: 1:5,000

0 100 200 Metres


0 100 200 300 Yards

REV	REMARK	DATE
	First Issue for PEIR	01/10/2019
A	Updated following PEIR consultations, for DCO	17/06/2021

Licenses:
 Service Layer Credits: OpenStreetMap: © OpenStreetMap (and) contributors, CC-BY-SA.
 © Crown copyright and database rights 2021 Ordnance Survey 0100031673. All rights reserved.

Date: 17/06/2021 Author: APS Name: HOW04APS0008 Technical Map Book Full Route

Title: Technical Map Book
 Document no: HOW04APS0008
 Created by: ASJ
 Checked by: AK
 Approved by: CC



509500

510000

510500



456500

456500

456000

456000

509500

510000

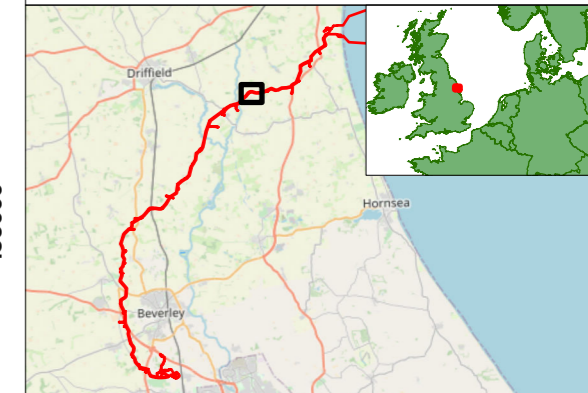
510500

Hornsea Four

Technical Map Book

Sheet 27 of 37

-  Order Limits
-  NMP Site
-  NMP Ridge and Furrow Direction
-  Airfield
-  Anti Aircraft Defence Site
-  Bank
-  Barrow
-  Boundary
-  Ditch
-  Enclosure
-  Hollow
-  Modern Service
-  Mound
-  Palaeochannel
-  Pit
-  Ring Ditch
-  Road
-  Settlement
-  Cultivation Marks
-  Extent of Area
-  Ridge and Furrow Direction



Coordinate system: British National Grid

Scale@A3: 1:5,000

0 100 200 Metres

0 100 200 300 Yards

REV	REMARK	DATE
	First Issue for PEIR	01/10/2019
A	Updated following PEIR consultations, for DCO	17/06/2021

Licenses:
 Service Layer Credits: OpenStreetMap: © OpenStreetMap (and contributors, CC-BY-SA).
 © Crown copyright and database rights 2021 Ordnance Survey 0100031673. All rights reserved.

Date: 17/06/2021

Author: APS

Name: HOW04APS0008 Technical Map Book Full Route

Title: Technical Map Book
 Document no: HOW04APS0008
 Created by: ASJ
 Checked by: AK
 Approved by: CC





511000

511500

512000

Hornsea Four Technical Map Book Sheet 28 of 37

-  Order Limits
-  NMP Site
-  NMP Ridge and Furrow Direction
-  Airfield
-  Anti Aircraft Defence Site
-  Bank
-  Barrow
-  Boundary
-  Ditch
-  Enclosure
-  Hollow
-  Modern Service
-  Mound
-  Palaeochannel
-  Pit
-  Ring Ditch
-  Road
-  Settlement
-  Cultivation Marks
-  Extent of Area
-  Ridge and Furrow Direction

GRID
NORTH

457000

457000

456500

456500

456000

456000

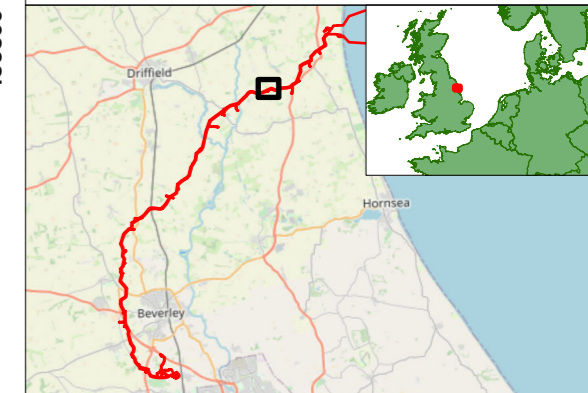
511000

511500

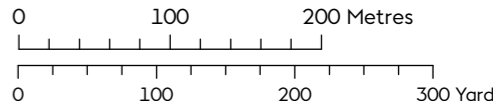
512000

Licenses: [APS_213](#)
 Service Layer Credits: OpenStreetMap: © OpenStreetMap (and contributors, CC-BY-SA).
 © Crown copyright and database rights 2021 Ordnance Survey 0100031673. All rights reserved.

Date: 17/06/2021 Author: APS Name: HOW04APS0008 Technical Map Book Full Route



Coordinate system: British National Grid
 Scale@A3: 1:5,000



REV	REMARK	DATE
	First Issue for PEIR	01/10/2019
A	Updated following PEIR consultations, for DCO	17/06/2021

Title: Technical Map Book
 Document no: HOW04APS0008
 Created by: ASJ
 Checked by: AK
 Approved by: CC



512000

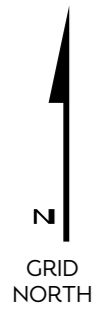
512500

513000

Hornsea Four

Technical Map Book

Sheet 29 of 37

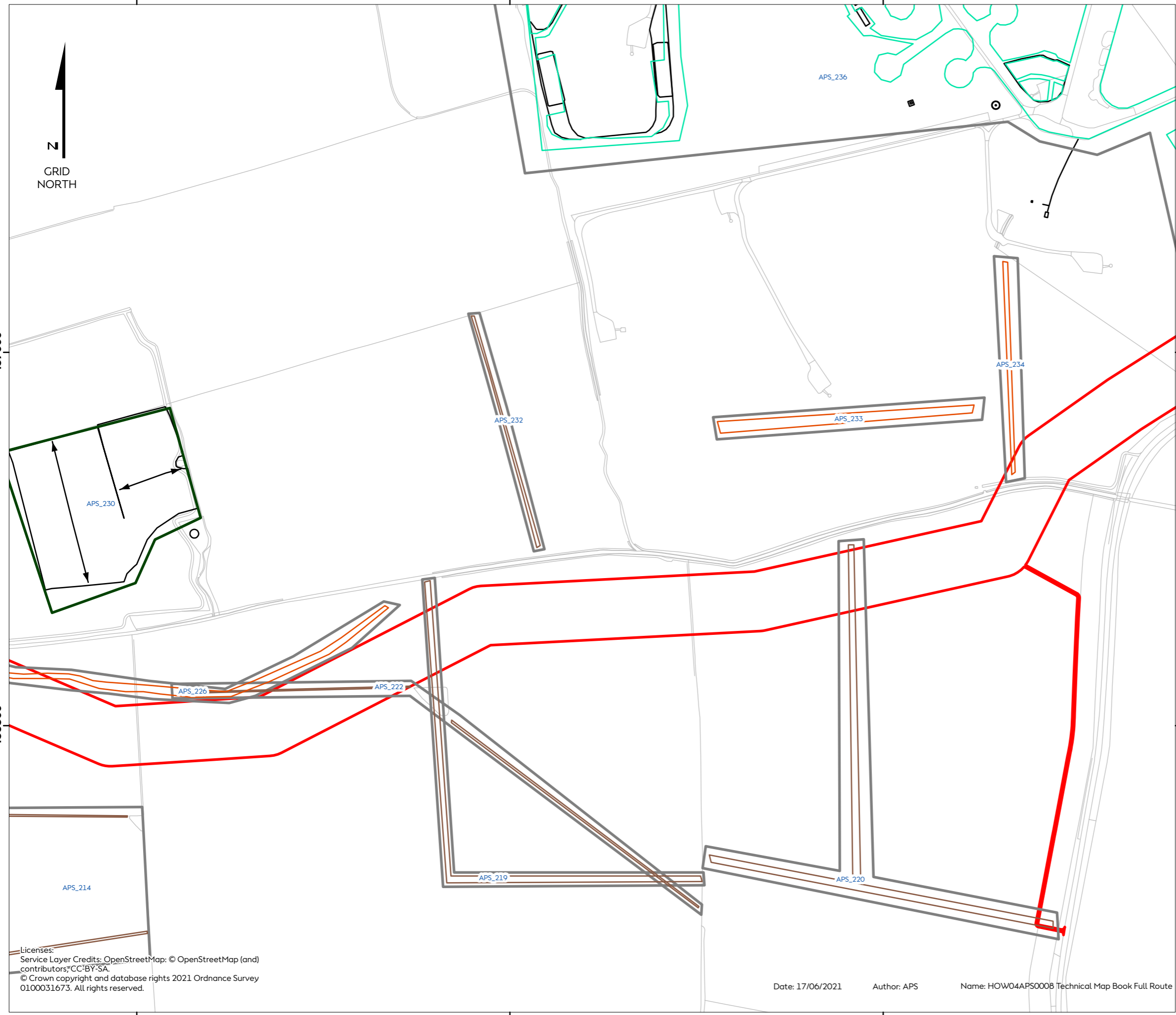


457000

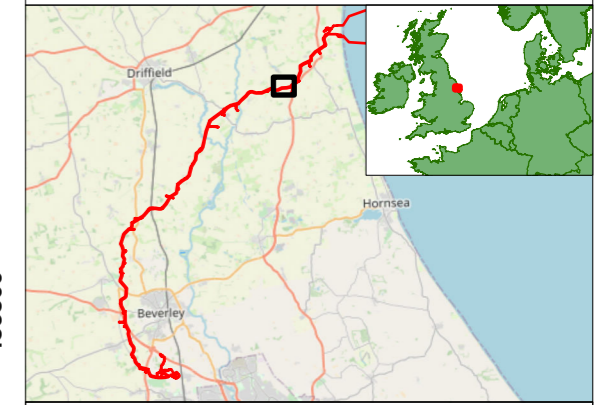
457000

456500

456500



- Order Limits
- NMP Site
- NMP Ridge and Furrow Direction
- Airfield
- Anti Aircraft Defence Site
- Bank
- Barrow
- Boundary
- Ditch
- Enclosure
- Hollow
- Modern Service
- Mound
- Palaeochannel
- Pit
- Ring Ditch
- Road
- Settlement
- Cultivation Marks
- Extent of Area
- Ridge and Furrow Direction



Coordinate system: British National Grid
 Scale@A3: 1:5,000

REV	REMARK	DATE
	First Issue for PEIR	01/10/2019
A	Updated following PEIR consultations, for DCO	17/06/2021

Licenses:
 Service Layer Credits: OpenStreetMap: © OpenStreetMap (and contributors) CC-BY-SA.
 © Crown copyright and database rights 2021. Ordnance Survey 0100031673. All rights reserved.

Date: 17/06/2021 Author: APS Name: HOW04APS0008 Technical Map Book Full Route

Title: Technical Map Book
 Document no: HOW04APS0008
 Created by: ASJ
 Checked by: AK
 Approved by: CC

512000

512500

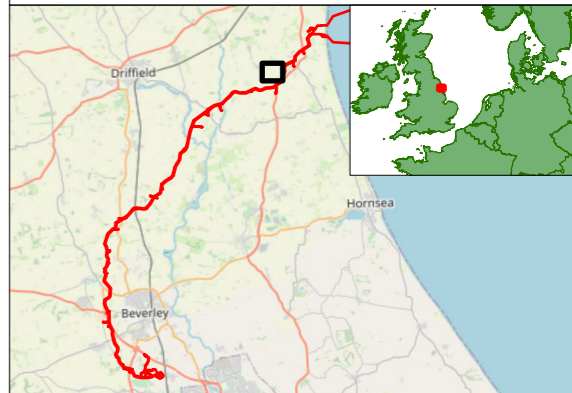
513000

Hornsea Four

Technical Map Book

Sheet 30 of 37

- Order Limits
- NMP Site
- NMP Ridge and Furrow Direction
- Airfield
- Anti Aircraft Defence Site
- Bank
- Barrow
- Boundary
- Ditch
- Enclosure
- Hollow
- Modern Service
- Mound
- Palaeochannel
- Pit
- Ring Ditch
- Road
- Settlement
- Cultivation Marks
- Extent of Area
- Ridge and Furrow Direction




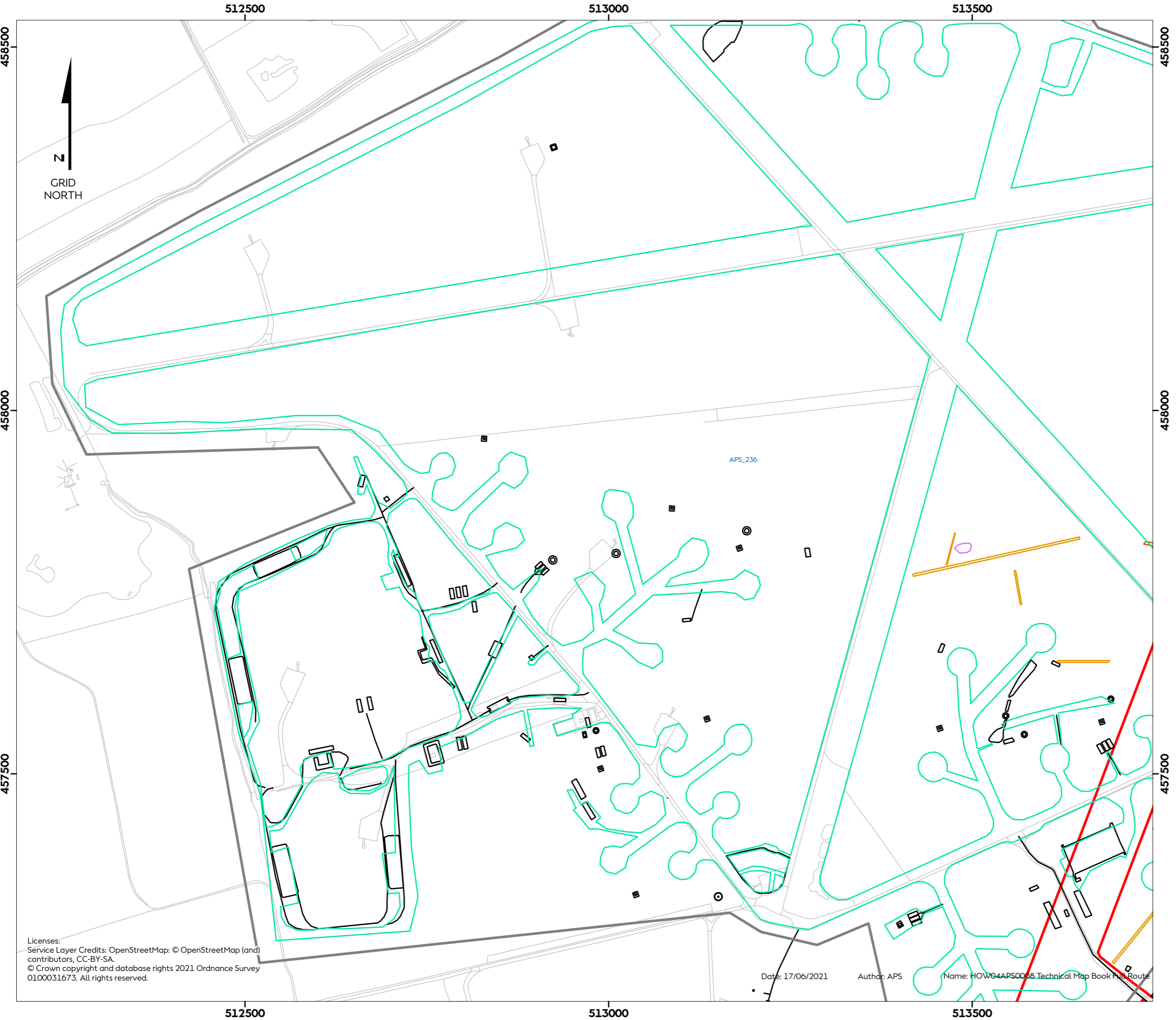
Coordinate system: British National Grid
 Scale@A3: 1:5,000

0 100 200 Metres

0 100 200 300 Yards

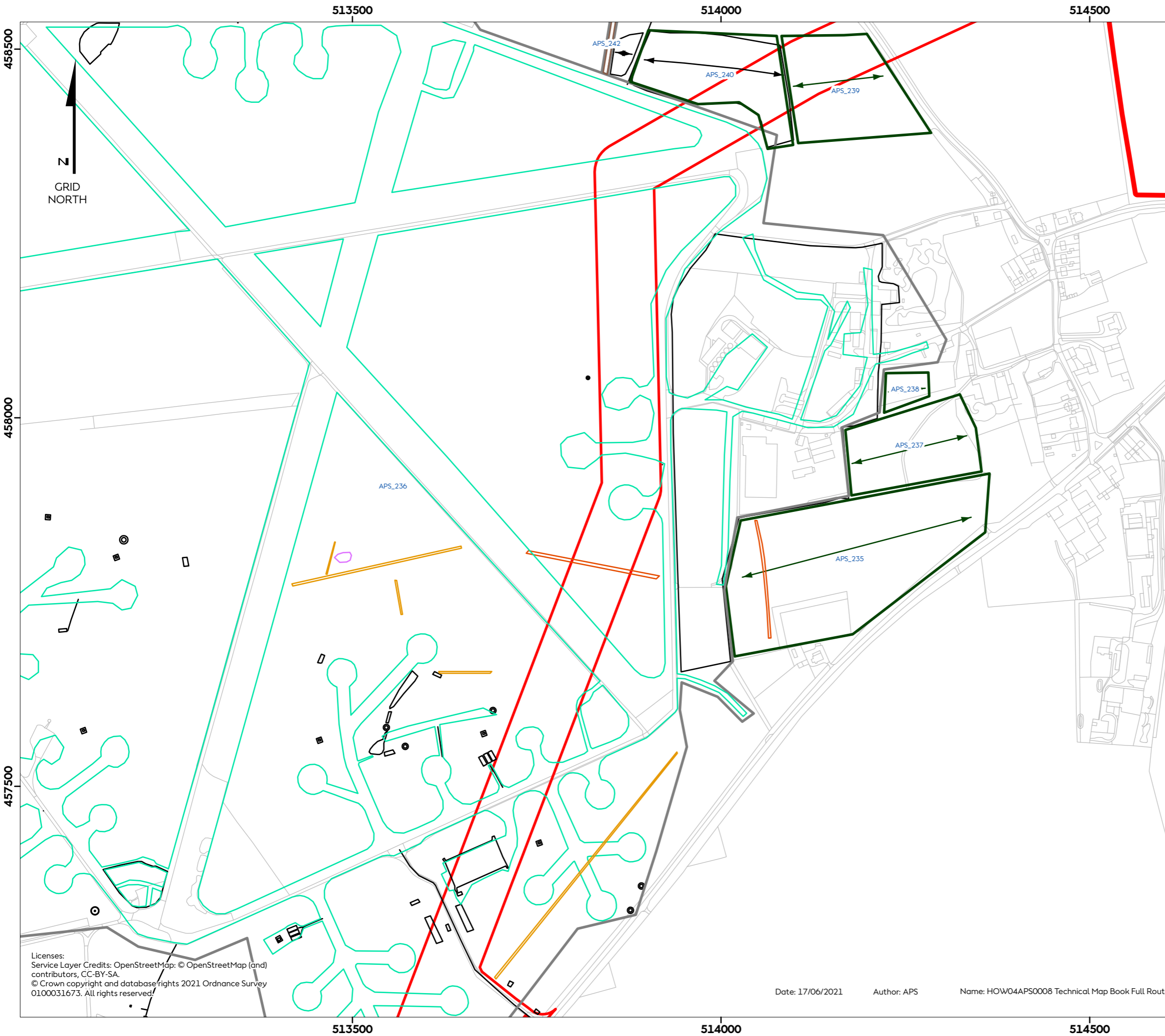
REV	REMARK	DATE
	First Issue for PEIR	01/10/2019
A	Updated following PEIR consultations, for DCO	17/06/2021

Title: Technical Map Book
 Document no: HOW04APS0008
 Created by: ASJ
 Checked by: AK
 Approved by: CC

Licenses:
 Service Layer Credits: OpenStreetMap: © OpenStreetMap (and contributors, CC-BY-SA).
 © Crown copyright and database rights 2021 Ordnance Survey 0100031673. All rights reserved.

Date: 17/06/2021 Author: APS Name: HOW04APS0008 Technical Map Book Full Route

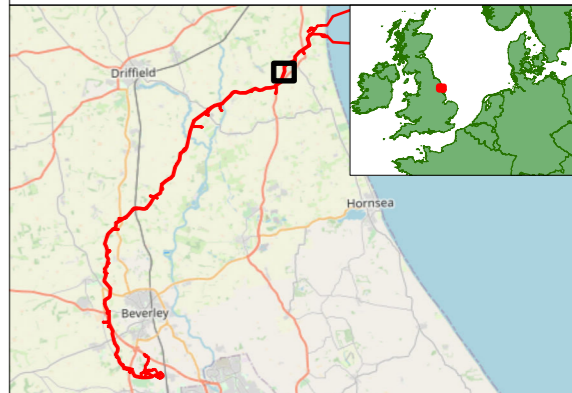


Hornsea Four

Technical Map Book

Sheet 31 of 37

- Order Limits
- NMP Site
- NMP Ridge and Furrow Direction
- Airfield
- Anti Aircraft Defence Site
- Bank
- Barrow
- Boundary
- Ditch
- Enclosure
- Hollow
- Modern Service
- Mound
- Palaeochannel
- Pit
- Ring Ditch
- Road
- Settlement
- Cultivation Marks
- Extent of Area
- Ridge and Furrow Direction



Coordinate system: British National Grid
 Scale@A3: 1:5,000

0 100 200 Metres

0 100 200 300 Yards

REV	REMARK	DATE
	First Issue for PEIR	01/10/2019
A	Updated following PEIR consultations, for DCO	17/06/2021

Licenses:
 Service Layer Credits: OpenStreetMap: © OpenStreetMap (and contributors, CC-BY-SA).
 © Crown copyright and database rights 2021. Ordnance Survey 0100031673. All rights reserved.

Date: 17/06/2021 Author: APS Name: HOW04APS0008 Technical Map Book Full Route

Title: Technical Map Book
 Document no: HOW04APS0008
 Created by: ASJ
 Checked by: AK
 Approved by: CC



514000

514500

515000

459500

459500

459000

459000

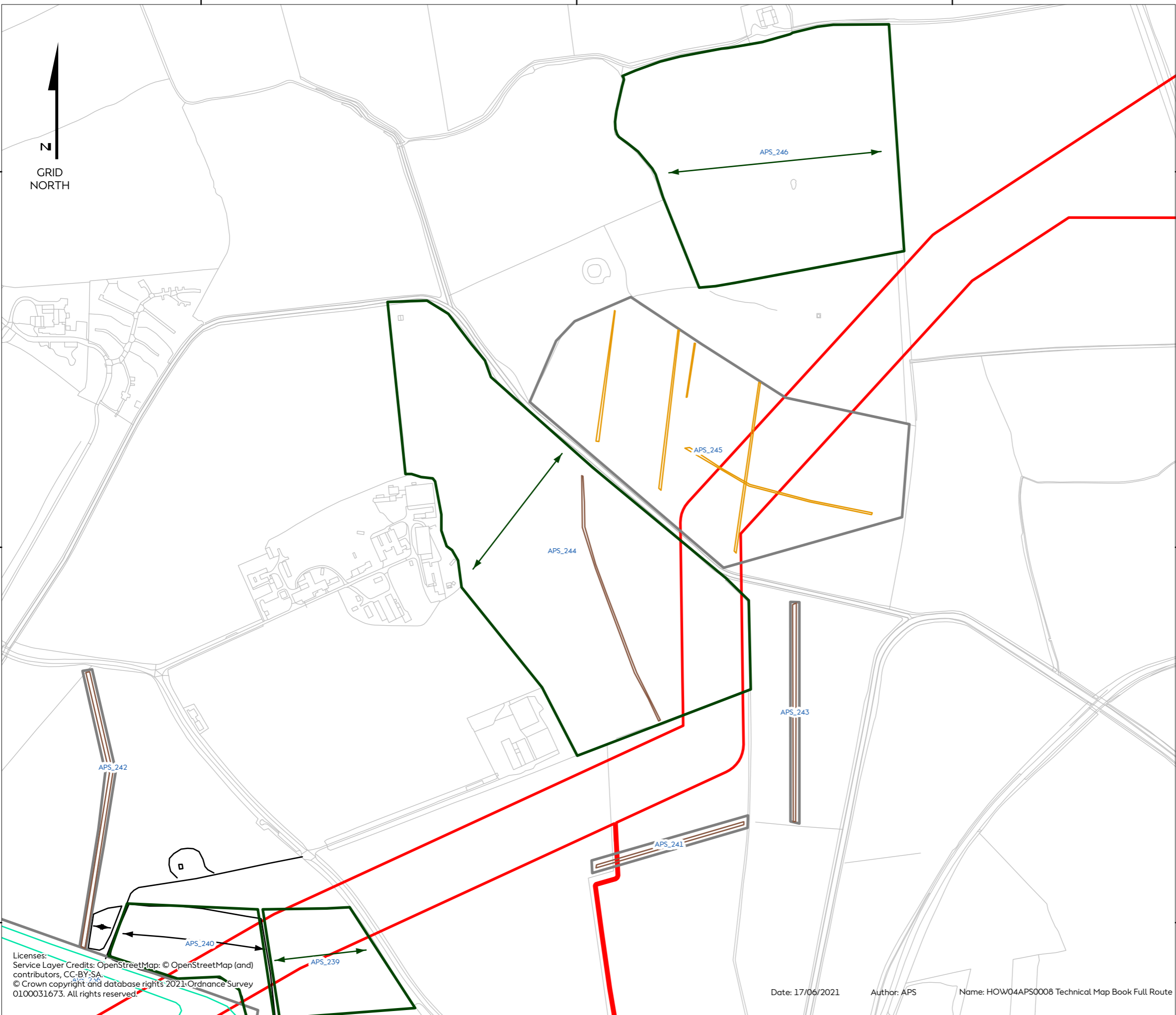
458500

458500

514000

514500

515000

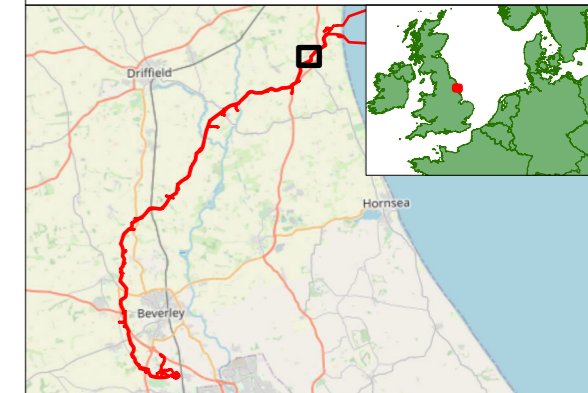


Hornsea Four

Technical Map Book

Sheet 32 of 37

- Order Limits
- NMP Site
- NMP Ridge and Furrow Direction
- Airfield
- Anti Aircraft Defence Site
- Bank
- Barrow
- Boundary
- Ditch
- Enclosure
- Hollow
- Modern Service
- Mound
- Palaeochannel
- Pit
- Ring Ditch
- Road
- Settlement
- Cultivation Marks
- Extent of Area
- Ridge and Furrow Direction



Coordinate system: British National Grid
 Scale@A3: 1:5,000

REV	REMARK	DATE
	First Issue for PEIR	01/10/2019
A	Updated following PEIR consultations, for DCO	17/06/2021

Licenses:
 Service Layer Credits: OpenStreetMap: © OpenStreetMap (and) contributors, CC-BY-SA.
 © Crown copyright and database rights 2021: Ordnance Survey 0100031673. All rights reserved.

Date: 17/06/2021 Author: APS Name: HOW04APS0008 Technical Map Book Full Route

Title: Technical Map Book
 Document no: HOW04APS0008
 Created by: ASJ
 Checked by: AK
 Approved by: CC

515000

515500

516000

460500

460500

460000

460000

459500

515000

515500

516000

459500

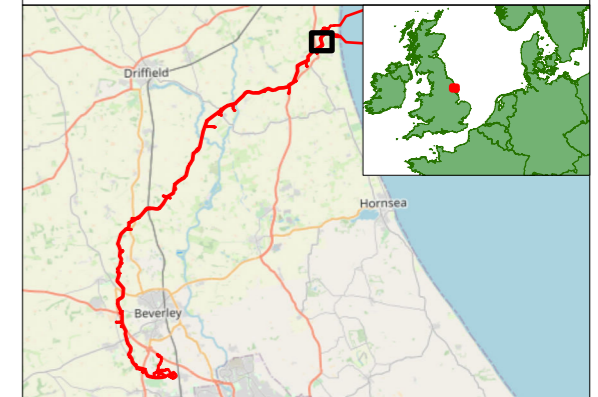
GRID NORTH

Hornsea Four

Technical Map Book

Sheet 33 of 37

-  Order Limits
-  NMP Site
-  NMP Ridge and Furrow Direction
-  Airfield
-  Anti Aircraft Defence Site
-  Bank
-  Barrow
-  Boundary
-  Ditch
-  Enclosure
-  Hollow
-  Modern Service
-  Mound
-  Palaeochannel
-  Pit
-  Ring Ditch
-  Road
-  Settlement
-  Cultivation Marks
-  Extent of Area
-  Ridge and Furrow Direction



Coordinate system: British National Grid

Scale@A3: 1:5,000

0 100 200 Metres

0 100 200 300 Yards

REV	REMARK	DATE
	First Issue for PEIR	01/10/2019
A	Updated following PEIR consultations, for DCO	17/06/2021

Licenses:
 Service Layer Credits: OpenStreetMap: © OpenStreetMap (and) contributors, CC-BY-SA.
 © Crown copyright and database rights 2021. Ordnance Survey 0100031673. All rights reserved.

Date: 17/06/2021

Author: APS

Name: HOW04APS0008 Technical Map Book Full Route

Title: Technical Map Book
 Document no: HOW04APS0008
 Created by: ASJ
 Checked by: AK
 Approved by: CC

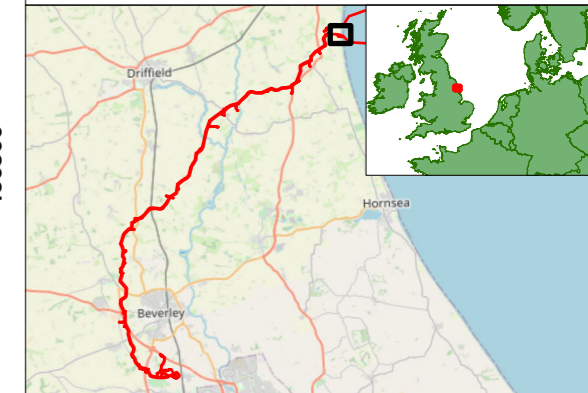


Hornsea Four

Technical Map Book

Sheet 34 of 37

- Order Limits
- NMP Site
- NMP Ridge and Furrow Direction
- Airfield
- Anti Aircraft Defence Site
- Bank
- Barrow
- Boundary
- Ditch
- Enclosure
- Hollow
- Modern Service
- Mound
- Palaeochannel
- Pit
- Ring Ditch
- Road
- Settlement
- Cultivation Marks
- Extent of Area
- Ridge and Furrow Direction



Coordinate system: British National Grid
 Scale@A3: 1:5,000

0 100 200 Metres

0 100 200 300 Yards

REV	REMARK	DATE
	First Issue for PEIR	01/10/2019
A	Updated following PEIR consultations, for DCO	17/06/2021

Title: Technical Map Book
 Document no: HOW04APS0008
 Created by: ASJ
 Checked by: AK
 Approved by: CC




Licenses:
 Service Layer Credits: OpenStreetMap: © OpenStreetMap (and contributors), CC-BY-SA.
 © Crown copyright and database rights 2021 Ordnance Survey 0100031673. All rights reserved.

Date: 17/06/2021 Author: APS Name: HOW04APS0008 Technical Map Book Full Route

515000

515500

516000

462000

462000

461500

461500

461000

461000

515000

515500

516000

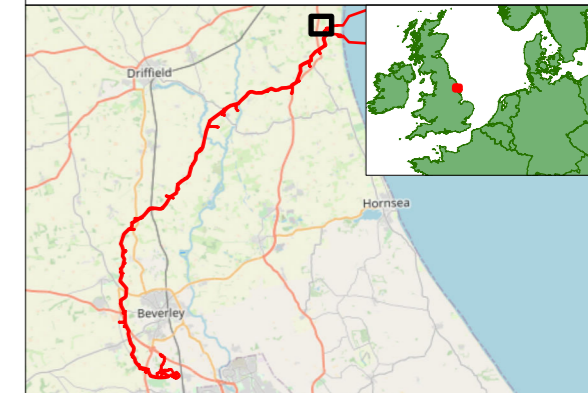


Hornsea Four



Technical Map Book

Sheet 35 of 37

-  Order Limits
-  NMP Site
-  NMP Ridge and Furrow Direction
-  Airfield
-  Anti Aircraft Defence Site
-  Bank
-  Barrow
-  Boundary
-  Ditch
-  Enclosure
-  Hollow
-  Modern Service
-  Mound
-  Palaeochannel
-  Pit
-  Ring Ditch
-  Road
-  Settlement
-  Cultivation Marks
-  Extent of Area
-  Ridge and Furrow Direction



Coordinate system: British National Grid
 Scale@A3: 1:5,000





REV	REMARK	DATE
	First Issue for PEIR	01/10/2019
A	Updated following PEIR consultations, for DCO	17/06/2021

Licenses:
 Service Layer Credits: OpenStreetMap: © OpenStreetMap (and contributors, CC-BY-SA).
 © Crown copyright and database rights 2021 Ordnance Survey 0100031673. All rights reserved.

Date: 17/06/2021 Author: APS Name: HOW04APS0008 Technical Map Book Full Route

Title: Technical Map Book
 Document no: HOW04APS0008
 Created by: ASJ
 Checked by: AK
 Approved by: CC

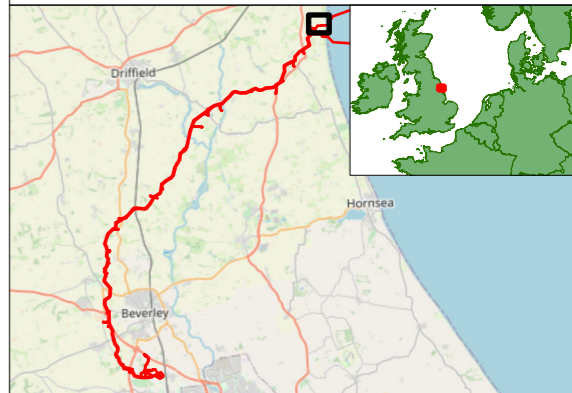


Hornsea Four

Technical Map Book

Sheet 36 of 37

- Order Limits
- NMP Site
- NMP Ridge and Furrow Direction
- Airfield
- Anti Aircraft Defence Site
- Bank
- Barrow
- Boundary
- Ditch
- Enclosure
- Hollow
- Modern Service
- Mound
- Palaeochannel
- Pit
- Ring Ditch
- Road
- Settlement
- Cultivation Marks
- Extent of Area
- Ridge and Furrow Direction



Coordinate system: British National Grid
 Scale@A3: 1:5,000

0 100 200 Metres

0 100 200 300 Yards

REV	REMARK	DATE
	First Issue for PEIR	01/10/2019
A	Updated following PEIR consultations, for DCO	17/06/2021

Title: Technical Map Book
 Document no: HOW04APS0008
 Created by: ASJ
 Checked by: AK
 Approved by: CC




Licenses:
 Service Layer Credits: OpenStreetMap: © OpenStreetMap (and contributors, CC-BY-SA).
 © Crown copyright and database rights 2021. Ordnance Survey 0100031673. All rights reserved.

Date: 17/06/2021 Author: APS Name: HOW04APS0008 Technical Map Book Full Route

516000

516500

517000



463000

462500

463000

462500

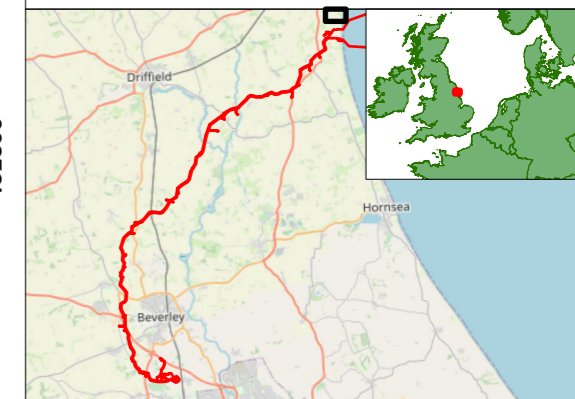


Hornsea Four

Technical Map Book

Sheet 37 of 37

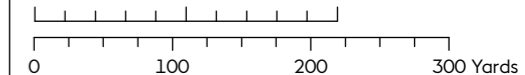
- NMP Site
- NMP Ridge and Furrow Direction
- Airfield
- Anti Aircraft Defence Site
- Bank
- Barrow
- Boundary
- Ditch
- Enclosure
- Hollow
- Modern Service
- Mound
- Palaeochannel
- Pit
- Ring Ditch
- Road
- Settlement
- Cultivation Marks
- Extent of Area
- Ridge and Furrow Direction



Coordinate system: British National Grid

Scale@A3: 1:5,000

0 100 200 Metres



REV	REMARK	DATE
	First Issue for PEIR	01/10/2019
A	Updated following PEIR consultations, for DCO	17/06/2021

Licenses:
Service Layer Credits: OpenStreetMap, © OpenStreetMap (and contributors, CC-BY-SA.
© Crown copyright and database rights 2021 Ordnance Survey 0100031673. All rights reserved.

Date: 17/06/2021

Author: APS

Name: HOW04APS0008 Technical Map Book Full Route

Title: Technical Map Book
Document no: HOW04APS0008
Created by: ASJ
Checked by: AK
Approved by: CC

